

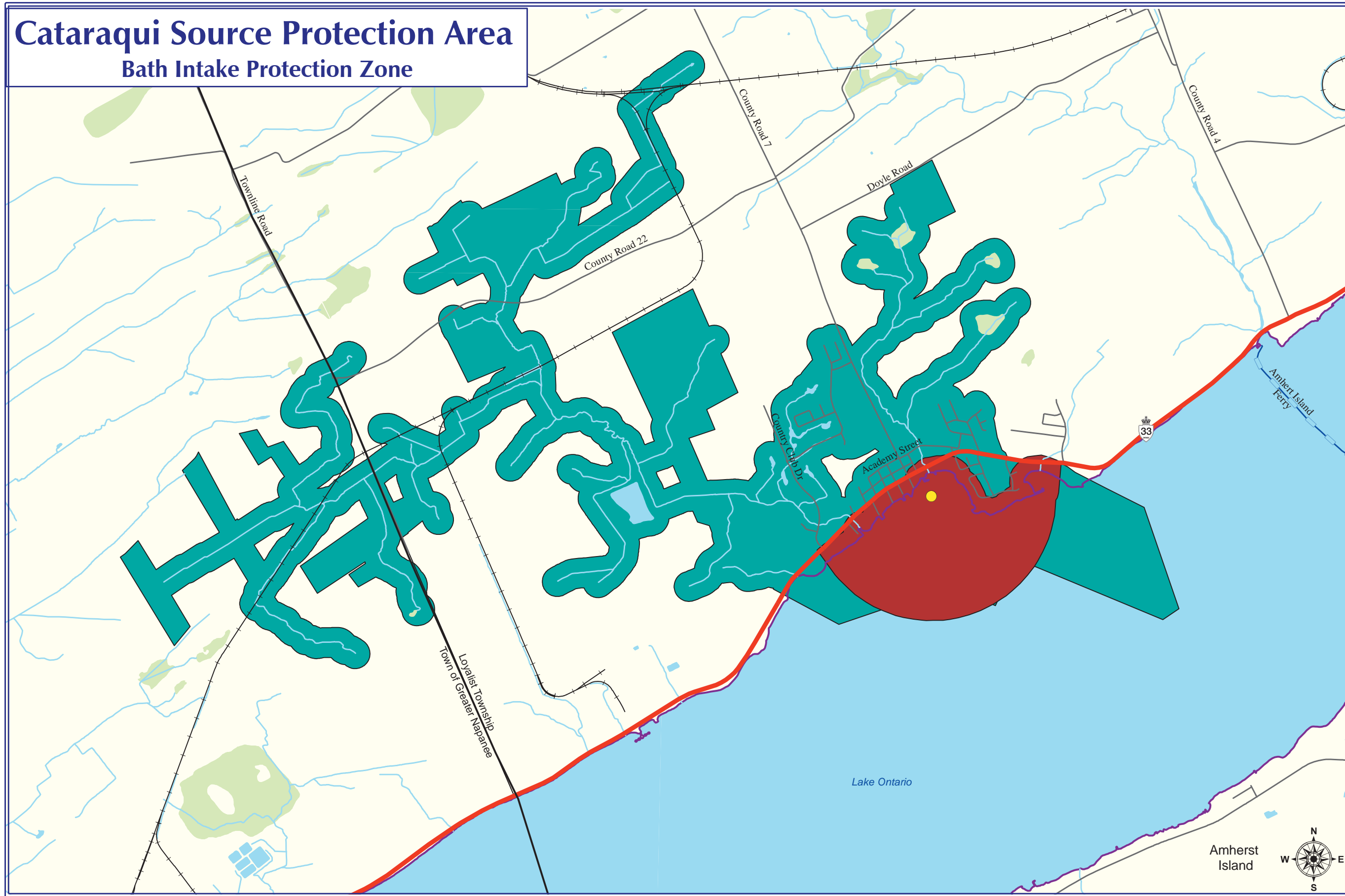
# Cataraqui Source Protection Area

## Bath Intake Protection Zone

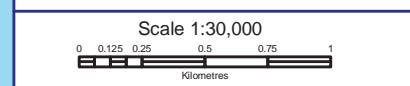
# Schedule J



- Legend**
- Drinking Water Intake
  - Cataraqui Source Protection Area
  - Railway
  - Freeway
  - Expressway / Highway
  - Collector
  - Watercourses
  - Waterbodies
  - Wetlands
- Intake Protection Zone (IPZ)**
- IPZ - 1
  - IPZ - 2



Created: January 11, 2012



Universal Transverse Mercator Projection  
North American Datum 83

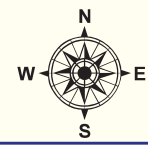


This map was funded by the Ontario Government, and the Ministry of Environment,  
Produced by the Cataraqui Region Conservation Authority under license  
with the Ontario Ministry of Natural Resources © Queen's Printer for Ontario, 2005.

Aerial Photography © Group Alta, 2008.

The CRCA makes every effort to insure that the information presented is accurate  
for the intended uses of the map. There is an inherent error in  
all mapping products, and accuracy of the mapping cannot be guaranteed for all  
possible uses. All end-users must therefore determine for themselves if the  
information is suitable for their purposes.

Y:\Base Data\Source Water\Maps\Source Protection Plan\Schedule J - Bath Intake  
Protection Zone



Amherst  
Island