

# Cataraqui Source Protection Area

Lansdowne WHPA - Locations where pathogen threats can be significant, moderate, or low

## Map 5-24



### Legend

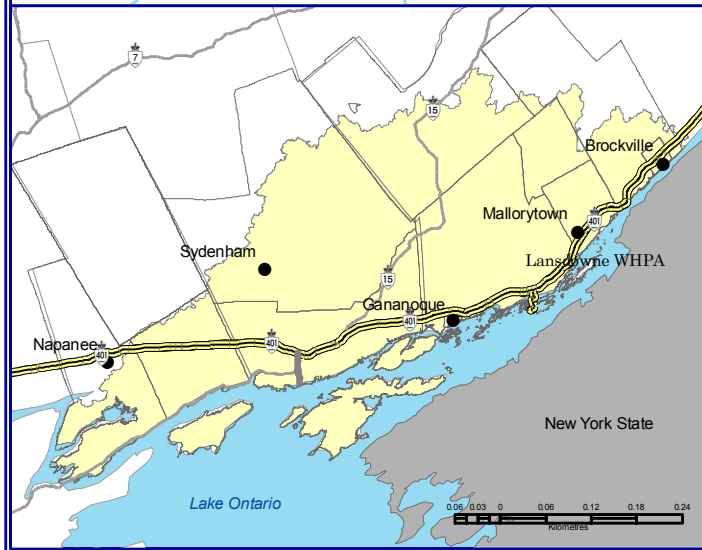
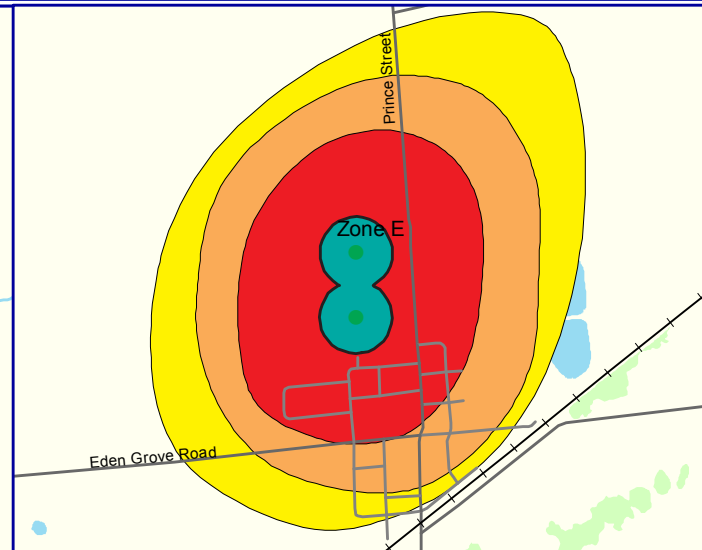
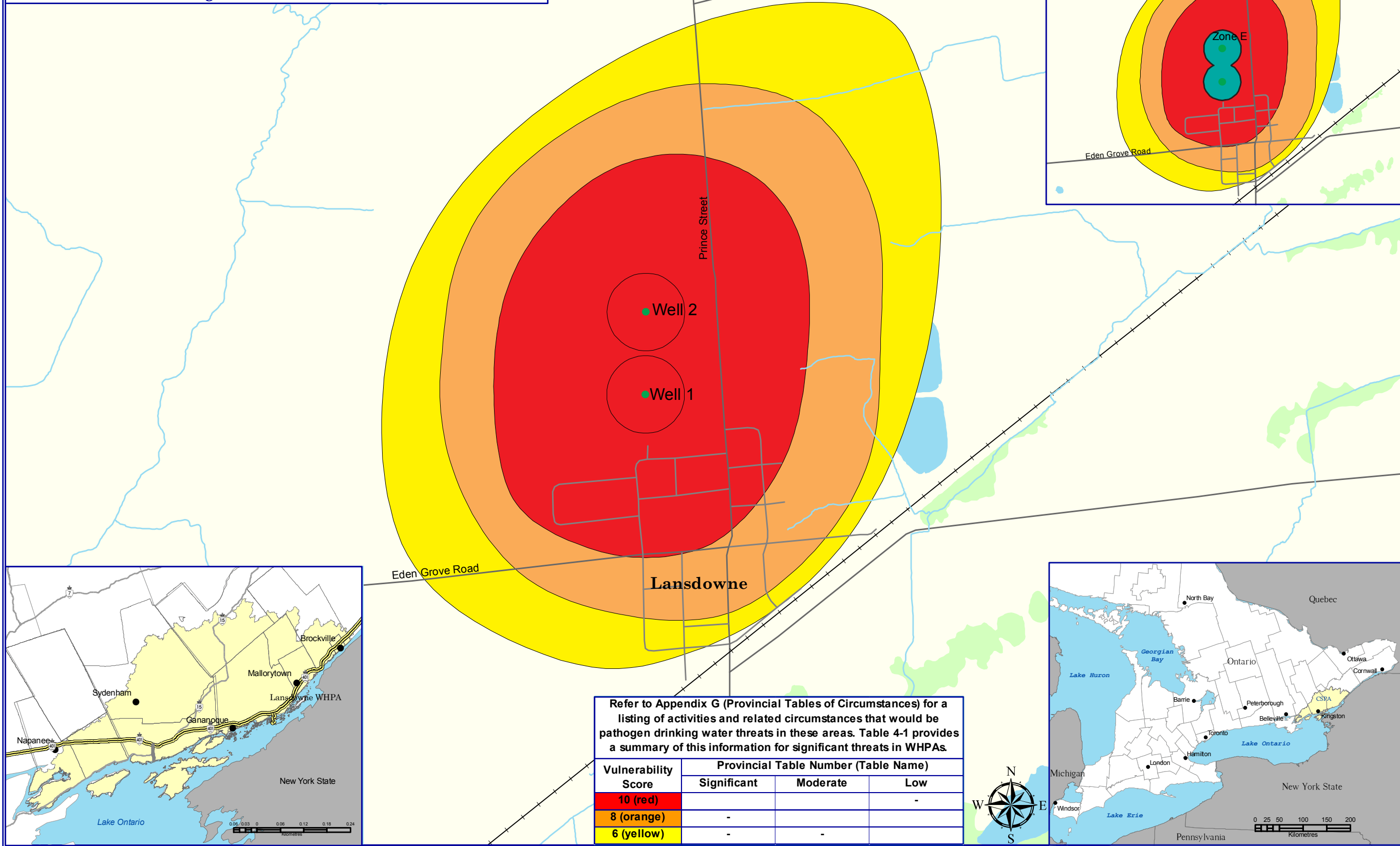
- Water Supply Well
- Cataraqui Source Protection Area
- Railway
- Freeway
- Expressway / Highway
- Collector
- Watercourses
- Waterbodies
- Wetlands

### Wellhead Protection Area Vulnerability Scoring

- 2
- 4
- 6
- 8
- 10

### Potential GUDI - Vulnerability Scoring

- 9 Zone E



Refer to Appendix G (Provincial Tables of Circumstances) for a listing of activities and related circumstances that would be pathogen drinking water threats in these areas. Table 4-1 provides a summary of this information for significant threats in WHPAs.

Vulnerability Score	Provincial Table Number (Table Name)		
	Significant	Moderate	Low
10 (red)			-
8 (orange)	-		
6 (yellow)	-	-	

Created: March 4, 2010  
 Printed: February 23, 2011

Scale 1:10,000  
 0 40 80 160 240 320  
 Metres  
 Universal Transverse Mercator Projection  
 North American Datum 83

**INERA** GEOSCIENCES & ENGINEERING December 2009

**CATARAQUI** Source Protection Area

Ontario

This map was funded by the Ontario Government, and the Ministry of Environment, Produced by the Cataraqui Region Conservation Authority under license with the Ontario Ministry of Natural Resources © Queen's Printer for Ontario, 2005. Aerial Photography © Group Alta, 2008.

The CRCA makes every effort to insure that the information presented is accurate for the intended uses of the map. There is an inherent error in all mapping products, and accuracy of the mapping cannot be guaranteed for all possible uses. All end-users must therefore determine for themselves if the information is suitable for their purposes.

Y:\Base Data\Source Water\Map\Assessment Report\Chapter 6\Map 5-24 Lansdowne WHPA - Locations where pathogen threats can be S.M. or L.